



SCIONA
BRIDGING THE KUNENE



EUROPEAN UNION



NAMIBIA
UNIVERSITY
OF SCIENCE AND
TECHNOLOGY



Biodiversity Research Centre



Namibian Chamber of Environment

Monthly report of GPS satellite tagged Angolan giraffe (*Giraffa giraffa angolensis*) in northwest Namibia

June 2020

Jackson Hamutenya^{1, 2, 3}, Morgan Hauptfleisch^{1, 2, 3}, Vera De Cauwer^{1, 2, 3} & Julian Fennessy⁴

¹Department of Agriculture and Natural Resources and Sciences, Namibia University of Science and Technology, P.O. Box 13388, Windhoek, Namibia

²Biodiversity Research Centre, Namibia University of Science and Technology, P.O. Box 13388, Windhoek, Namibia

³SCIONA project, funded by the European Union (sciona.nust.na)

⁴Giraffe Conservation Foundation, PO Box 86099, Eros, Windhoek, Namibia

In July 2019, Giraffe Conservation Foundation (GCF) and the Skeleton Coast Iona (SCIONA) project fitted seven Angolan giraffe (*Giraffa giraffa angolensis*) across northwest Namibia with solar-powered GPS satellite transmitters (ossi-units). The ossi-units were designed by Savannah Tracking Kenya with support from GCF and are attached to a giraffe ossicone. One young bull and six cows were tagged. Immobilisation of giraffe and fitting of the ossi-units were conducted by a Namibian registered veterinarian under the careful ethical consideration of GCF who have fitted more than 200 units/collars across Africa. Each unit transmits hourly location and temperature data by satellite. The data is then analysed to assess giraffe's habitat use and spatial ecology in the arid to hyper-arid Kunene Region.

This report provides information on preliminary data from 1 to 30 June 2020 and a brief comparison with last month's findings. Only five ossi-units currently transmit data as two stopped working in January (KT IRI2016-3223) and March (Jackson IRI2016-3141), respectively. All other five remaining ossi-units successfully transmitted data in June 2020 without any gaps (see table 1).

All data analysis was conducted in QGIS 2.18.28 using the coordinate referencing system WGS84 and in Microsoft Excel. Habitat use and movement pattern by all giraffe appears to be similar to May 2020 (see figure 1 and 2).

During June 2020, Ceratops (ST2010-2959) trekked northward from Onjuva to the Nadas and Munutum Rivers. Supergirl (IRI2016-3220) and Tisa (ST2010-2958) both closely interacted in mid-Khumib River, whilst Dorothy (IRI2016-3222) moved further southwards down the Khumib River (see figure 1).



3

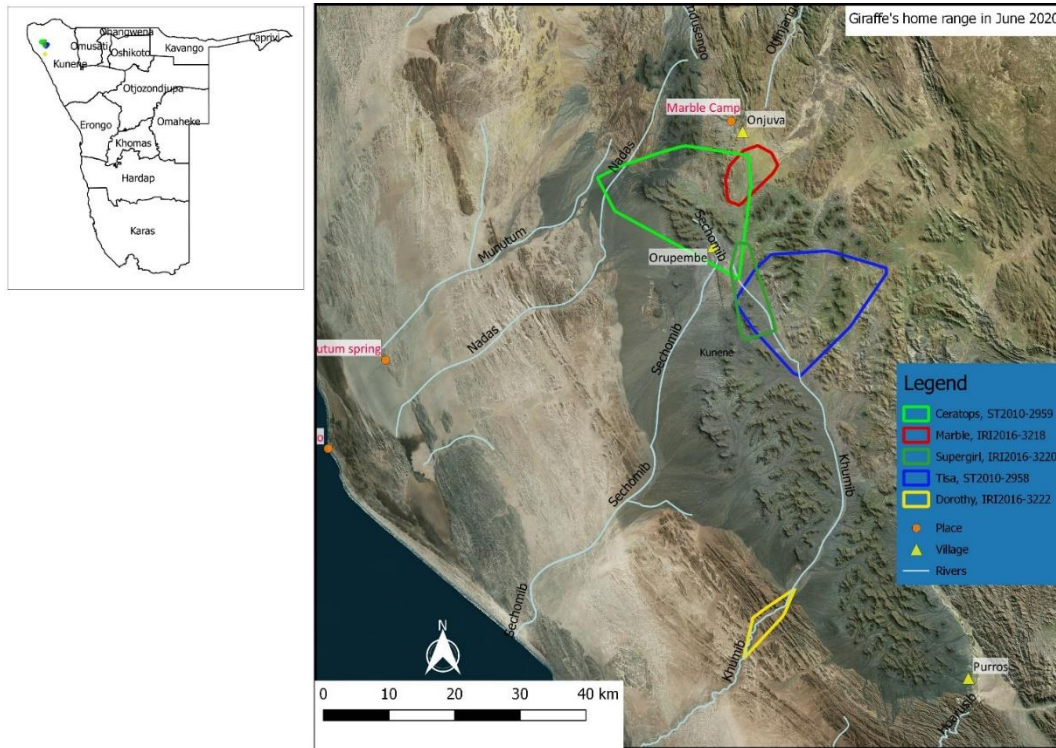


Figure 3: GPS satellite tagged giraffe's individual Home Range using 95% MCP in northwest Namibia during June 2020

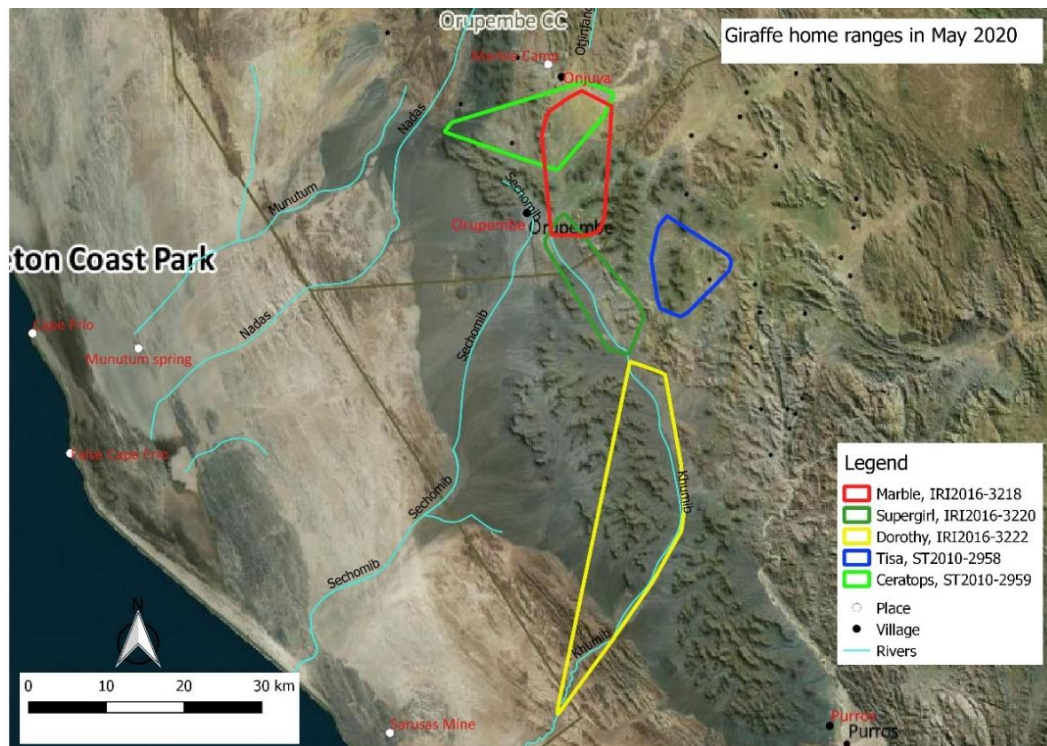


Figure 4: GPS satellite tagged giraffe's individual Home Range using 95% MCP in northwest Namibia during May 2020

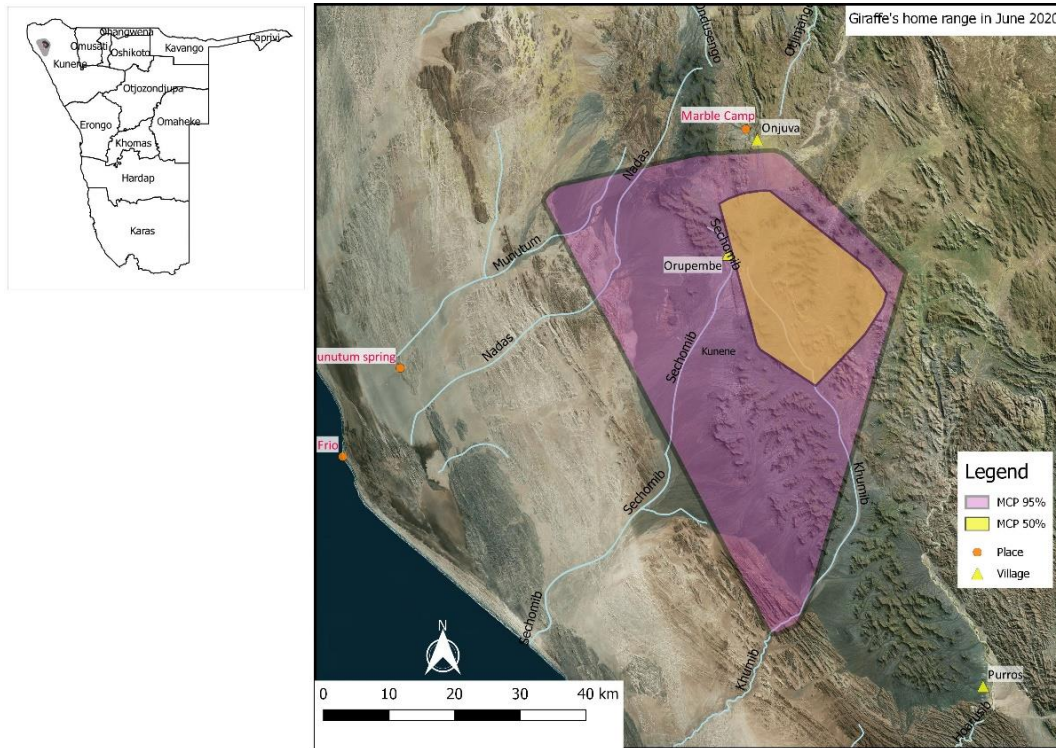


Figure 5: All GPS satellite tagged giraffe's combined Home Range using 50% and 95% MCP in northwest Namibia during June 2020

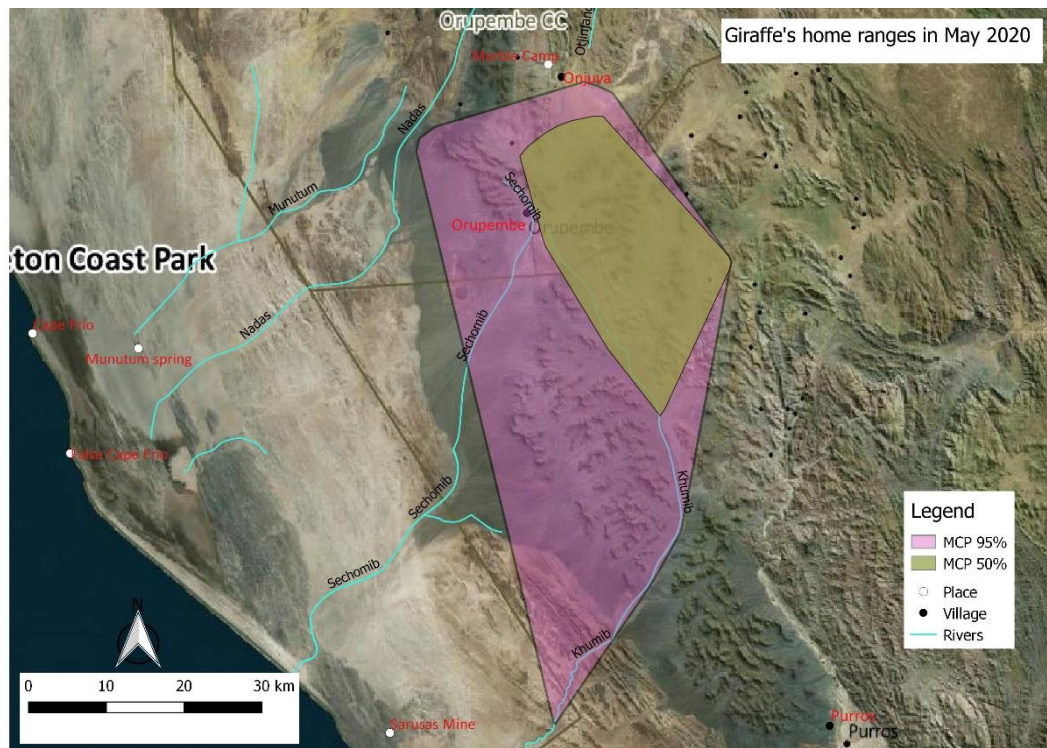


Figure 6: All GPS satellite tagged giraffe's combined Home Range using 50% and 95% MCP in northwest Namibia during May 2020



SCIONA
BRIDGING THE KUNENE



EUROPEAN UNION



NAMIBIA
UNIVERSITY
OF SCIENCE AND
TECHNOLOGY



Biodiversity Research Centre



Namibian Chamber of Environment

Acknowledgements

We acknowledge the Giraffe Conservation Foundation (GCF), SCIONA project and Namibia Chamber of Environment (NCE) for financial supports and other valuable support. We also express our special appreciation to game guard colleagues in the Orupembe Conservancy. Thanks to Dr Michael Brown (GCF-SCBI) for GPS satellite tag diagnostics updates.



Table 1: Data transmission of GPS satellite tagged giraffe in northwest Namibia during June 2020

ID/Date	1	2	3	4	5	6	8	9	10	11	12	13	14	15	16	17	18	19	20	21	22	23	24	25	26	27	28	29	30
Mable IRI2016-3218 (Female)	✓	✓	✓	✓	✓	✓	✓	✓	✓	✓	✓	✓	✓	✓	✓	✓	✓	✓	✓	✓	✓	✓	✓	✓	✓	✓	✓	✓	✓
Supergirl IRI2016-3220 (Female)	✓	✓	✓	✓	✓	✓	✓	✓	✓	✓	✓	✓	✓	✓	✓	✓	✓	✓	✓	✓	✓	✓	✓	✓	✓	✓	✓	✓	✓
Dorothy IRI2016-3222 (Female)	✓	✓	✓	✓	✓	✓	✓	✓	✓	✓	✓	✓	✓	✓	✓	✓	✓	✓	✓	✓	✓	✓	✓	✓	✓	✓	✓	✓	✓
Tisa ST2010- 2958 (Female)	✓	✓	✓	✓	✓	✓	✓	✓	✓	✓	✓	✓	✓	✓	✓	✓	✓	✓	✓	✓	✓	✓	✓	✓	✓	✓	✓	✓	✓
Ceratops ST2010-2959 (Female)	✓	✓	✓	✓	✓	✓	✓	✓	✓	✓	✓	✓	✓	✓	✓	✓	✓	✓	✓	✓	✓	✓	✓	✓	✓	✓	✓	✓	✓

Table 2: Distance travelled by each GPS satellite tagged giraffe in May & June 2020

ID/Date	May 2020		June 2020	
	Distance travelled (km)	Home ranges (km ²)	Distance travelled (km)	Home ranges (km ²)
Mable IRI2016-3218 (Female)	293.5	140.3	158.6	45
Supergirl IRI2016-3220 (Female)	275.4	100.3	184.3	60
Dorothy IRI2016-3222 (Female)	295	310.8	132.4	24
Tisa ST2010-2958 (Female)	244.4	84.1	205.5	268
Ceratops ST2010-2959 (Female)	332.8	129.2	270	297



SCIONA
BRIDGING THE KUNENE



EUROPEAN UNION



GIRAFFE CONSERVATION FOUNDATION



NAMIBIA
UNIVERSITY
OF SCIENCE AND
TECHNOLOGY



Biodiversity Research Centre



Namibian Chamber of Environment

Appendix

